
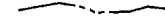
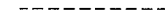


LEGEND


TOWN LINE 


LAKE, POND, STREAM 

ADJACENT MAP **2**

EASEMENTS 

LOT-SUB LOT 3-1

ADJACENT MAP LOT LINES 

UTILITY TRANSMISSION LINE 

NOTE

THIS MAP IS BASED UPON A COMPILATION OF SCANNED IMAGES OF TAX MAPS UPDATED THROUGH 1999 AND SUBDIVISION PLANS 2000-MID 2004. THE MAP PLACEMENT AND LOCATION IS BASED UPON USGS QUADRANGLES AND SOME GPS MONUMENT LOCATIONS. THEREFORE, SOME DISTORTION IN SCALE AND SHAPE HAS OCCURRED. THIS MAP SHOULD NOT BE USED FOR ANY BOUNDARY OR DEED DESCRIPTIONS.



21

23

LAKE
MONOMONAC

LAKE MONOMONAC

P/O MAP 20 LOT 21

20

P/O MAP 20 LOT 20

3

48 Constitution Drive
Bedford, NH 03110
Phone (603) 472-4488
Fax (603) 472-9747
www.tfm.com

Civil Engineers
Structural Engineers
Traffic Engineers
Land Surveyors
Land Planners
Landscape Architects

TFM

Bedford, NH • Manchester, NH • Salem, NH • Portsmouth, NH

**TOWN OF RINDGE
CHESHIRE COUNTY
NEW HAMPSHIRE**

DATED: August 2004
REVISED: April 2005
June 2005
CURRENT TO:
APRIL 1, 2009

SCALE: 1"=100'±
CADFILE: 82290 base

PROPERTY
MAP

22