
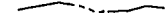

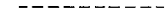


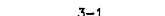
LEGEND


TOWN LINE 


LAKE, POND, STREAM 

ADJACENT MAP  2

EASEMENTS 

LOT-SUB LOT  3-1

ADJACENT MAP LOT LINES 

UTILITY TRANSMISSION LINE 

NOTE

THIS MAP IS BASED UPON A COMPILATION OF SCANNED IMAGES OF TAX MAPS UPDATED THROUGH 1999 AND SUBDIVISION PLANS 2000-MID 2004. THE MAP PLACEMENT AND LOCATION IS BASED UPON USGS QUADRANGLES AND SOME GPS MONUMENT LOCATIONS. THEREFORE, SOME DISTORTION IN SCALE AND SHAPE HAS OCCURRED. THIS MAP SHOULD NOT BE USED FOR ANY BOUNDARY OR DEED DESCRIPTIONS.



CONTOOCCOOK LAKE

44

CONTOOCCOOK LAKE

45

42

10

WOODMORE DRIVE

JOWDERS COVE ROAD

BLAKEVILLE ROAD

WOODBOUND ROAD

HEMLOCK AVE

CHESTNUT ROAD

COCHRANE DRIVE

WOODBOND ROAD

TOWN OF RINDGE
CHESHIRE COUNTY
NEW HAMPSHIRE

DATED: August 2004
 REVISED: April 2005
 June 2005
 CURRENT TO:
 APRIL 1, 2009

SCALE: 1"=100'±
 CADFILE: 82290 base

PROPERTY MAP
 43

TFM

Civil Engineers
 Structural Engineers
 Traffic Engineers
 Land Surveyors
 Land Planners
 Landscape Architects

48 Constitution Drive
 Bedford, NH 03110
 Phone: (603) 472-4488
 Fax: (603) 472-4497
 www.tfm.com

Bedford, NH • Manchester, NH • Salem, NH • Keene, NH • Portsmouth, NH